

















## Legend

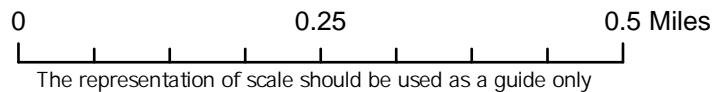
-  AIB
-  Bank of Ireland
-  Barclays
-  Danske Bank
-  HSBC
-  Halifax
-  Nationwide
-  Santander
-  Ulster Bank (due for closure 21st Feb 2024)
-  Virgin Money
-  Progressive Building Society
-  Independent Credit Union
-  Ulster Federation of Credit Unions
-  Irish League of Credit Unions
-  Post Office
-  Cash Machine

© Crown Copyright & Database Right 2023, © Ordnance Survey Ireland  
 SpatialNI is a service provided by Ordnance Survey of Northern Ireland®



### Financial services available around Kings Rd, Belfast Supporting Information

The Ulster Bank branch in Kings Rd, Belfast is due for closure 21st February 2024. Purple buffer area shows alternative financial services available within a 0.5 mile radius from Ulster Bank branch due for closure. Alternative banks and post offices may also have a cash machine. Not all types of financial services are available in all towns.



### Land & Property Services Seirbhísí Talún & Maoine

Based upon Crown Copyright material with the permission of Land & Property Services under delegated authority from the Keeper of Public Records, © Crown Copyright and Database Right MOU577.303 (2023)