














Legend

-  AIB
-  Bank of Ireland (due for closure 2021)
-  Barclays
-  Danske Bank
-  HSBC
-  Halifax
-  Nationwide
-  Santander
-  Ulster Bank
-  Post Office
-  Ulster Federation of Credit Unions
-  Irish League of Credit Unions
-  Cash Machine

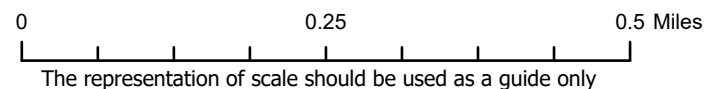
© Crown Copyright & Database Right 2020, © Ordnance Survey Ireland
SpatialNI is a service provided by Ordnance Survey of Northern Ireland®



Financial services available around Strand Road, Londonderry

Supporting Information

The Bank of Ireland in Strand Road, Londonderry is due for closure during 2021. Purple area represents 0.5 mile radius from Bank of Ireland. Alternative banks and post offices may also have a cash machine. Not all types of financial services are available in all towns.



Land & Property Services
Seirbhísí Talún & Maoine

Based upon Crown Copyright material with the permission of Land & Property Services under delegated authority from the Keeper of Public Records,
© Crown Copyright and Database Right MOU577.303 (2021)