

















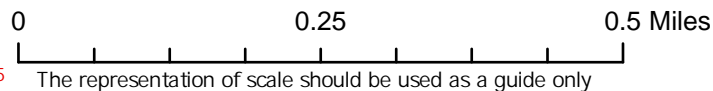
## Legend

-  AIB
-  Bank of Ireland
-  Barclays
-  Danske Bank (due for closure 7th June 2024)
-  HSBC
-  Halifax
-  Nationwide
-  Santander
-  Ulster Bank
-  Virgin Money
-  Progressive Building Society
-  Independent Credit Union
-  Ulster Federation of Credit Unions
-  Irish League of Credit Unions
-  Post Office
-  Cash Machine

© Crown Copyright & Database Right 2023 © Ordnance Survey Ireland - SpatialNI is a service provided by Ordnance Survey of Northern Ireland®

### Financial services available around Knock Supporting Information

The Danske Bank branch in Knock, Upper Newtownards Road, Belfast is due for closure 7th June 2024. Purple buffer area shows alternative financial services available within a 0.5 mile radius from Danske Bank branch due for closure. Alternative banks and post offices may also have a cash machine. Not all types of financial services are available in all towns.



Land & Property Services  
Seirbhísí Talún & Maoine

Based upon Crown Copyright material with the permission of Land & Property Services under delegated authority from the Keeper of Public Records, © Crown Copyright and Database Right MOU577.303 (2024)